


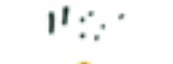




**TREVCORP** MAP 1.0  
BELLAS GATE PROPERTY  
CIDA STREAM SEDIMENTS-As

**LEGEND**

-  road
-  river
-  railroad
-  building
-  sample location & value > 10 ppm As
-  sample location

SCALE - 1:20,000  
JULY 1991