







**TREVCORP** MAP 8  
BELLAS GATE PROPERTY  
CIDA STREAM SEDIMENTS-Sb

**LEGEND**

-  road
-  river
-  railroad
-  building
-  sample location & value > 1.5 ppm Sb
-  sample location

SCALE - 1:20,000  
0m 1000m

JULY 1991