







TREVCORP MAP 6
BELLAS GATE PROPERTY
CIDA STREAM SEDIMENTS-Cu

LEGEND

-  road
-  river
-  railroad
-  building
-  sample location & value > 80 ppm Cu
-  sample location

SCALE - 1:20,000
JULY 1991